

“A DAY FOR CARTOGRAPHIC SYSTEMS TO MANAGE COASTAL ZONES”
 Coastal and maritime data: a common heritage, a capital to be shared, a challenge for innovation in Europe

10 December 2009
Provence-Alpes-Côte d’Azur - Brussels Office

SESSION 2
 Specific examples: Mediterranean Basin – Baltic Sea

Lazio Region’s experience in the sharing of geographical digital data for the Integrated Coastal Zone Management

Alessandro Bratti Lazio Region (IT)
 ICZM Monitoring Center

1

1

REGIONE LAZIO
 DIREZIONE REGIONALE
 AMBIENTE E COOPERAZIONE TRA I POPOLI
 Gestione Aree Marine Protette

ICZM Monitoring Center

Project

Principles

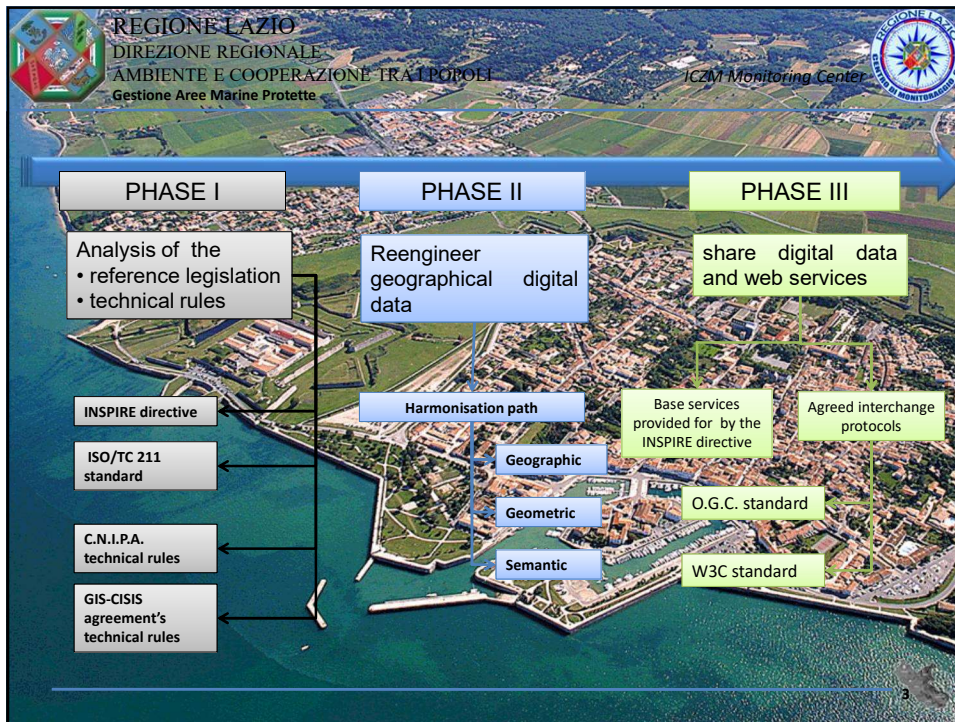
- Data must be collected only once and in the most efficient way
- It must be possible to share Information collected at different levels
- It must be easy to identify the available geographical information
- Geographical data must be easy to understand and to interpretate

Objectives

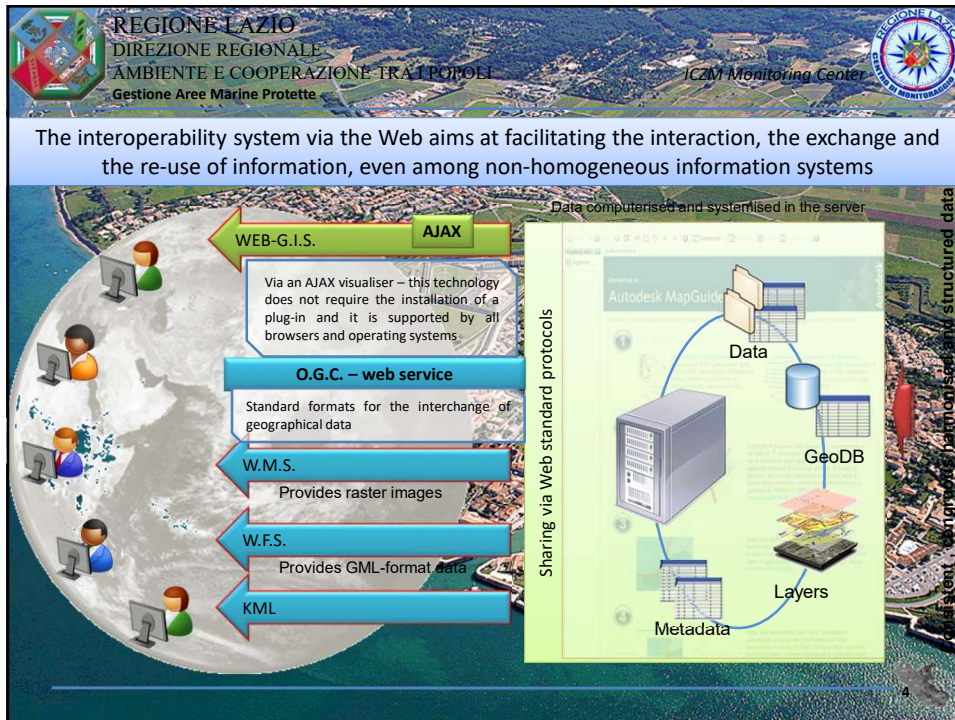
- To make a larger number of geographical digital data available
- To have data coming from different sources
- To improve the accessibility of coastal zones data

2

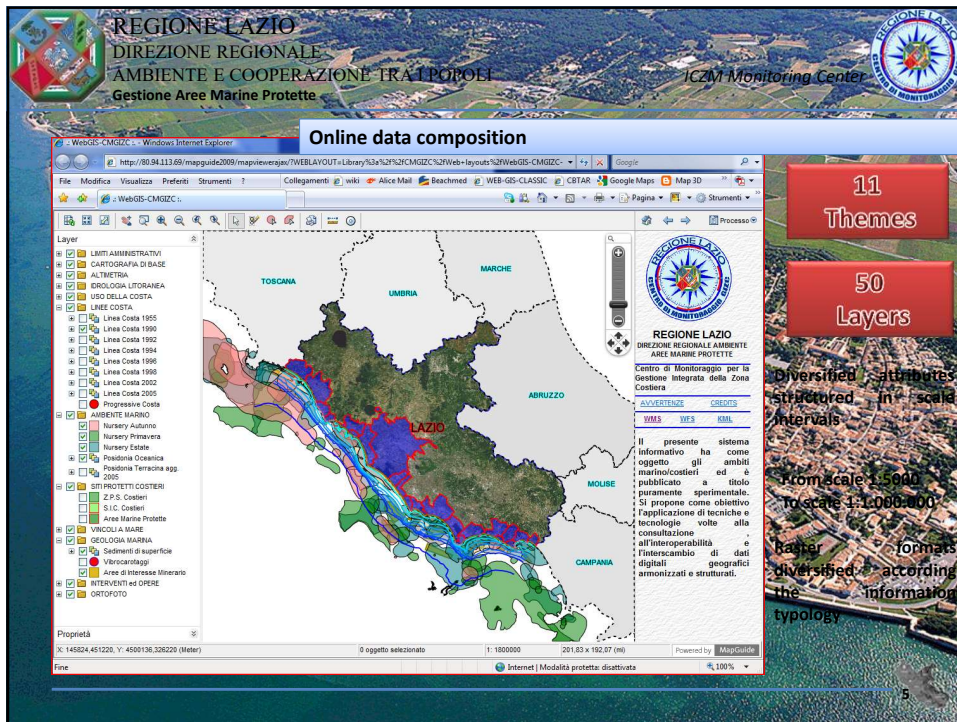
2



3



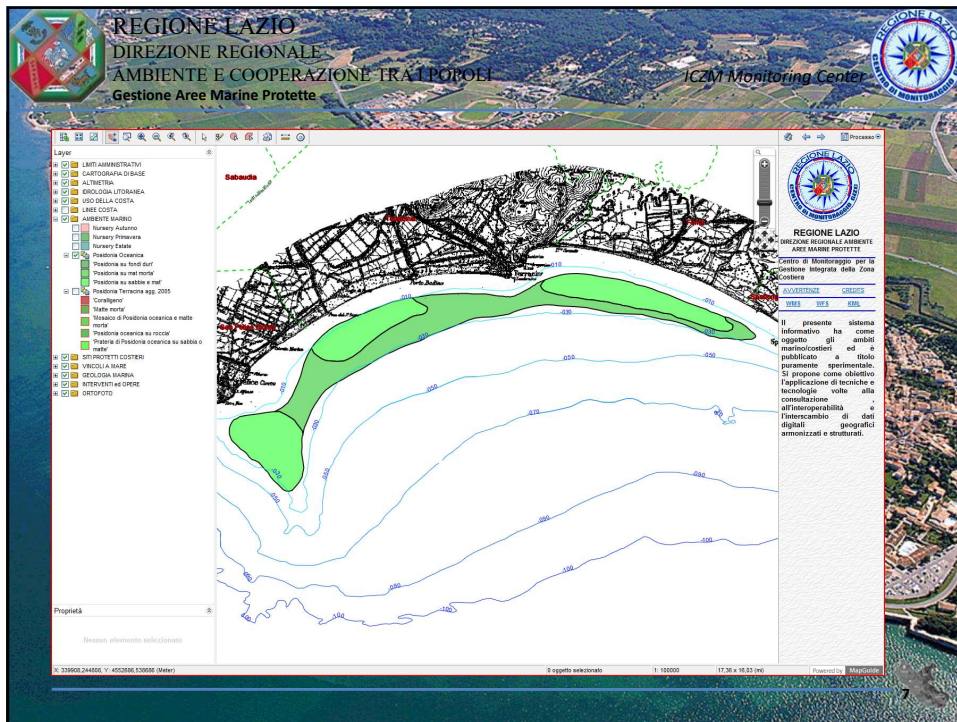
4



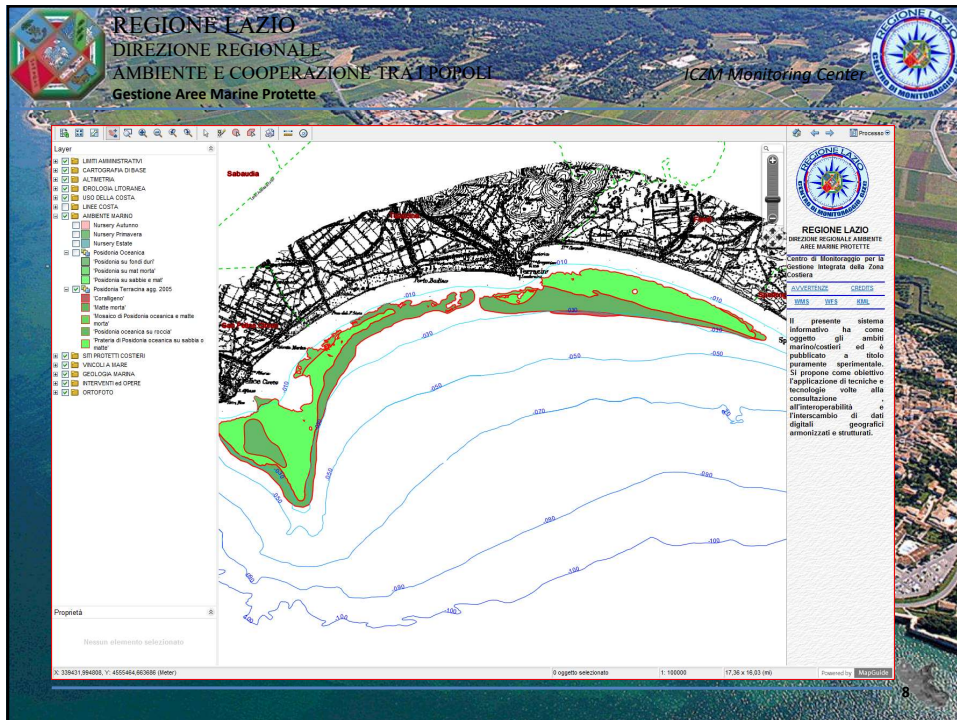
5



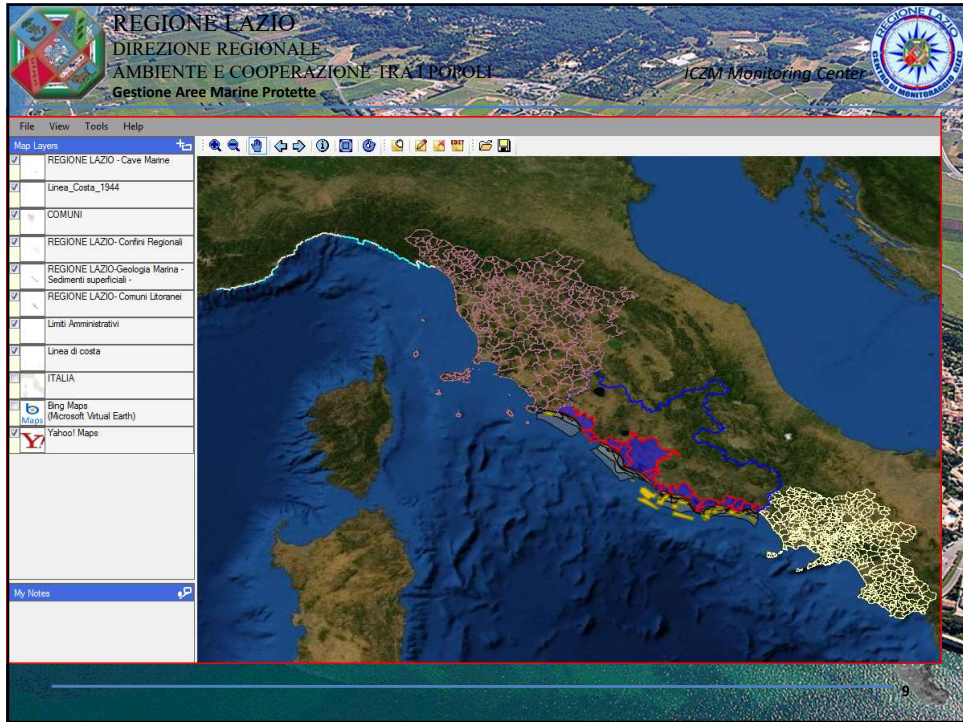
6




7



8



9



10

